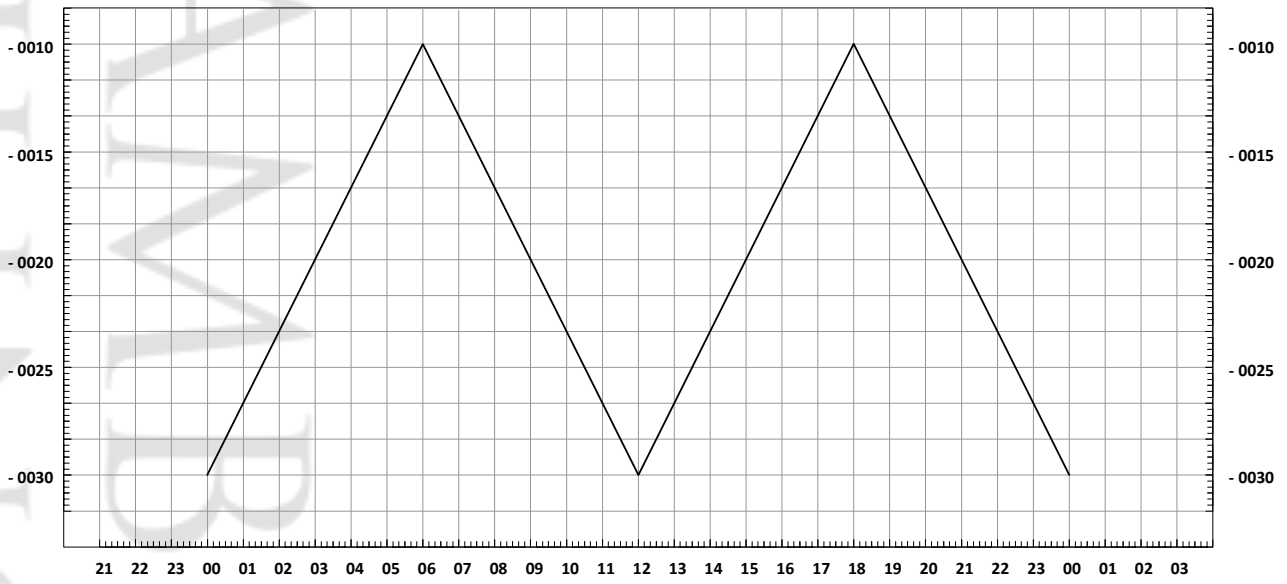


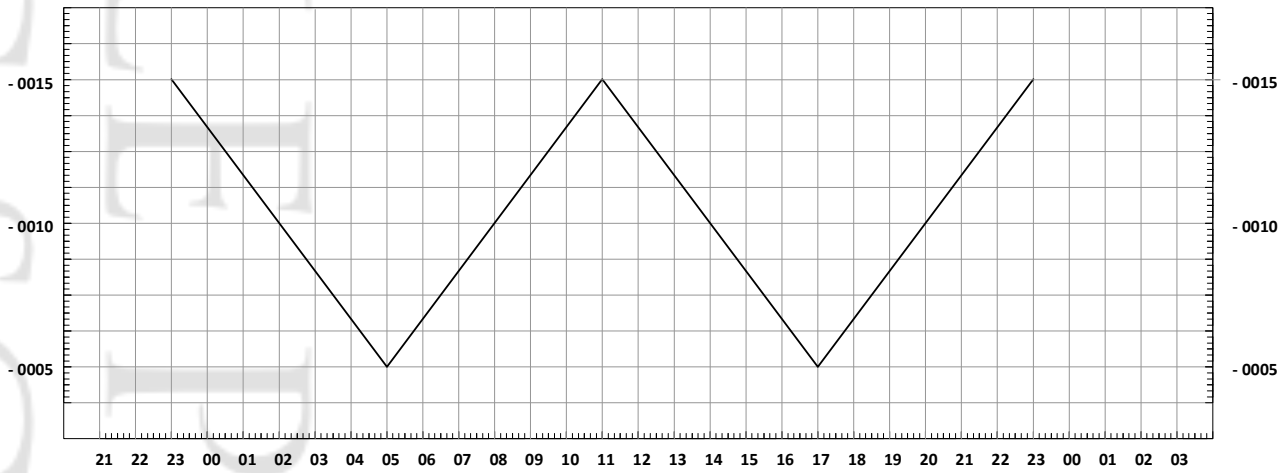
# Beaulieu River Entrance (Stansore Point) Secondary port Grid



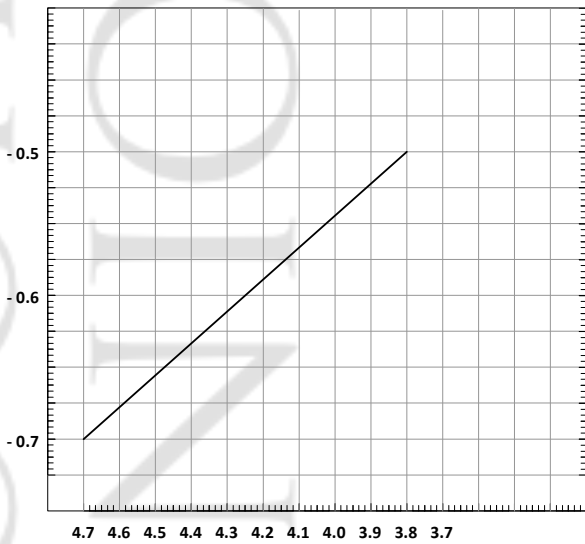
HIGH WATER TIME DIFFERENCES



LOW WATER TIME DIFFERENCES



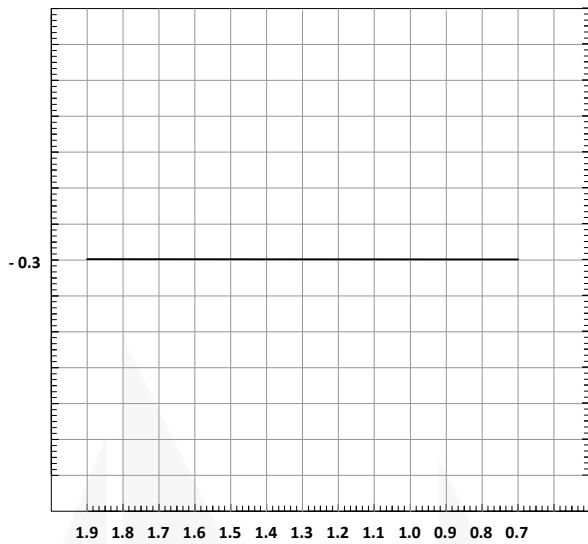
HIGH WATER HEIGHT DIFFERENCE



MHWS

MHWN

LOW WATER HEIGHT DIFFERENCE



MLWN

MLWS